



# डॉ.बाबासाहेब आंबेडकर तंत्रशास्त्र विद्यापीठ, लोणेरे

## Dr. Babasaheb Ambedkar Technological University, Lonere

(Established by Government of Maharashtra and Governed by Dr. Babasaheb Ambedkar Technological University Act No. XXIX of 2014)  
विद्याविहार, लोणेरे-रायगड ४०२ १०३ (महाराष्ट्र) Vidyavihar, Lonere - Raigad 402 103 (Maharashtra)

Tel: (02140) 275142 ☎ Student Helpline: 02140 – 275212

Website: [www.dbatu.ac.in](http://www.dbatu.ac.in), E-mail: [registrar@dbatu.ac.in](mailto:registrar@dbatu.ac.in)



**Dr. Bhagawan F. Jogi**  
Registrar

**डॉ. भगवान फ. जोगी**  
कुलसचिव

### **Statement showing details of general campus facilities and overall Ambiance**

Dr. Babasaheb Ambedkar Technological University, Lonere has a campus area of nearly 467 Acres. The campus has different facilities for students, teachers, and supporting staff.

#### **Hostels for students: -**

Currently, three hostels for girls are under construction. One of the units is completed which has a capacity of 160 students. But due to the recent Covid-19 situation, the University has handed over this building to the health department of the Government of Maharashtra.

Hostel Name	Built-up area (Sq. m)	Capacity
Gangangiri (Boys)	6057.00	480
Sahyagiri (Boys)	4852.00	360
Dhavalgiri (Girls)	4500.00	210
Malaygiri (Girls)	4500.00	206

**Staff quarters: -**

Quarters Name	Built-up area (Sq. m)	No. of Flats
Professor Quarters (Krishan, Kaveri, Vainganga, Panchganga)	3900.00	32
Administrative Staff Quarters (Indrayani, Godavari, Savitri)	2970.00	24
Class-III Staff Quarters (Gomati, Sabaramati, Saraswati)	2230.00	36
Class –IV Staff quarters (Chandrabhaga)	660.00	16

**Resident facilities for Vice-chancellor, Registrar, Dean & Principal: -**

Sr no	Description of Building	Built-up area (sq. m)
1	Vice-chancellor bungalow	306.70
2	Registrar bungalow	196.10
3	Dean bungalow	196.10
4	Principal bungalow	196.10

- **Sports facilities:** -University has been in the process of creating sound infrastructure for sports utility. University has basketball, cricket ground, badminton court, table tennis courts, etc. Other sports facilities are in the developing stage.
- **Guest House:** - University has a guest house named 'Anandvan'. It can accommodate up to 44 people. Its built-up area is 1580 sq. m. It has 22 rooms including 2 VIP rooms. 111 Rooms are with Air conditioning facilities and the remaining 9 rooms are non-AC. It also has a dining room with a kitchen facility.
- **Health care center:** - Our university is providing primary health care facilities to students as well as to staff. This health care center is located within the premises of our university, for any emergency conditions, dedicated 24 x 7 ambulance facilities are available on the campus of university

- **Financial inclusion service:-** The university campus has dedicated facility banking by the state bank of India. the campus provides provision of ATM by various banks to facilitate financial transactions
- **Canteen and mess facility:-** University has a clean and affordable canteen facility for the student staff and guests of the university. Canteen facility is located in the main building and in the respective hostels of the university.
- **Water supply and purification plant:-** University has dedicated a water supply line from nearby dam thus making water supply in the campus perennial. The water is treated in the water purification plant before it is put to use. Thus, making university campus water safe and sufficient.
- **Rickshaw stand and bus facility: -** University has a rickshaw stand as well as MSRTC bus facility for travelling students, staff and people who visit the university campus

Sr no	Document name	Geotagged photos
1	Gangangiri (Boys)	 <p>GPS Map Camera</p> <p>Raigad, Maharashtra, India  586P+HF9, Maharashtra 402103, India  Lat 18.161619°  Long 73.335822°  19/12/22 03:31 PM GMT +05:30</p>
2	Sahyagiri (Boys)	 <p>GPS Map Camera</p> <p>Raigad, Maharashtra, India  586M+HX5, Raigad, Maharashtra 402104, India  Lat 18.161594°  Long 73.334888°  19/12/22 03:30 PM GMT +05:30</p>



<p>3</p>	<p>Dhavalgiri (Girls)</p>	 <p>GPS Map Camera</p> <p><b>Veer, Maharashtra, India</b>  58FQ+X46, Towards BATU Ground, Veer, Maharashtra  402103, India  Lat 18.174506°  Long 73.337865°  19/12/22 03:02 PM GMT +05:30</p>  <p>Google</p>
<p>4</p>	<p>Malaygiri (Girls)</p>	 <p>GPS Map Camera</p> <p><b>Raigad, Maharashtra, India</b>  58GR+F84, Towards BATU Ground, Maharashtra  402103, India  Lat 18.17604°  Long 73.340595°  19/12/22 02:45 PM GMT +05:30</p>  <p>Google</p>

5	Professor quarters (Krishna)	 <p>GPS Map Camera</p> <p>Pen, Maharashtra, India  588J+9X3, Pen, Maharashtra 402104, India  Lat 18.16648°  Long 73.332711°  19/12/22 03:40 PM GMT +05:30</p>
6	Professor quarters (Kaveri)	 <p>GPS Map Camera</p> <p>Lonere, Maharashtra, India  University Rd, Lonere, Maharashtra 402103, India  Lat 18.165599°  Long 73.3318°  19/12/22 03:39 PM GMT +05:30</p>



7

Professor quarters (Vainganga)



8

Professor quarters (panchinganga)


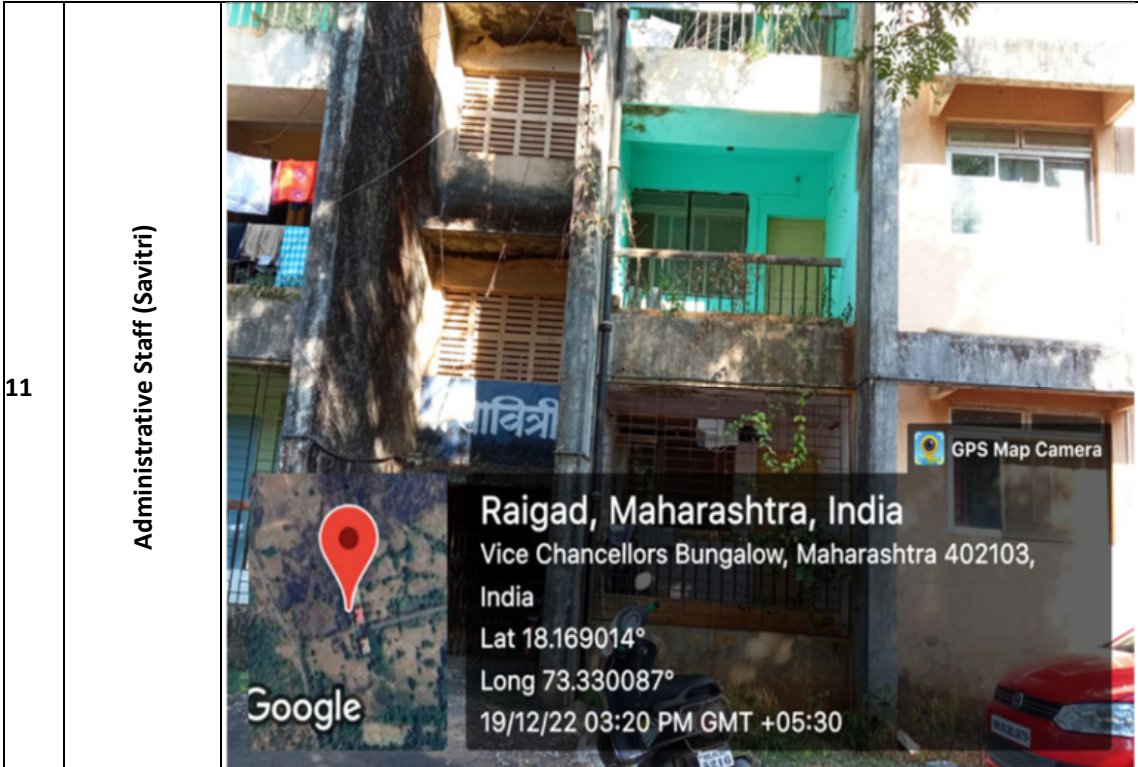




9	Administrative Staff (Indryani)	
---	---------------------------------	--

10	Administrative Staff (Godavri)	
----	--------------------------------	--







13	Class III Staff Quarters (Sabarmati)	 <div data-bbox="487 651 698 924">  <p>Google</p> </div> <div data-bbox="706 651 1364 924"> <p>Lonere, Maharashtra, India  587P+57M, Lonere, Maharashtra 402104, India  Lat 18.162923°  Long 73.335425°  19/12/22 03:26 PM GMT +05:30</p> </div>
14	Class III Staff Quarters (Saraswati)	 <div data-bbox="487 1428 698 1701">  <p>Google</p> </div> <div data-bbox="706 1428 1364 1701"> <p>Lonere, Maharashtra, India  587P+93M, Lonere, Maharashtra 402104, India  Lat 18.163678°  Long 73.335434°  19/12/22 03:27 PM GMT +05:30</p> </div>

15	Class IV Staff Quarters (Chandrabhaga)	 <p>GPS Map Camera</p> <p><b>Veer, Maharashtra, India</b>  58FQ+X46, Towards BATU Ground, Veer,  Maharashtra 402103, India  Lat 18.175914°  Long 73.338861°  19/12/22 02:50 PM GMT +05:30</p> <p>Google</p>
16	Guest House (Anandanvan)	 <p>GPS Map Camera</p> <p><b>Lonere, Maharashtra, India</b>  589M+JHP, loPE, Lonere, Maharashtra 402103, India  Lat 18.168843°  Long 73.333737°  19/12/22 03:50 PM GMT +05:30</p> <p>Google</p>



<p>17</p>	<p>Kids Park</p>	 <div data-bbox="493 646 716 810">  <p>Dr. P. Basaheb Ambedkar...</p> <p>Google</p> </div> <div data-bbox="737 646 1349 810"> <p>Lonere, Maharashtra, India  587P+93M, Lonere, Maharashtra 402104, India  Lat 18.163445°  Long 73.335278°  07/05/22 06:41 PM</p> </div>
<p>18</p>	<p>Bank ATM (IOPE)</p>	 <div data-bbox="493 1465 716 1671">  <p>Google</p> </div> <div data-bbox="737 1465 1349 1671"> <p>Lonere, Maharashtra, India  58CM+4XG, Lonere, Maharashtra 402104, India  Lat 18.170366°  Long 73.33469°  19/12/22 03:07 PM GMT +05:30</p> </div>

<p>19</p>	<p>Medical Facility</p>	<p>Lonere, Maharashtra, India 58CM+4XG, Lonere, Maharashtra 402104, India Lat 18.170449° Long 73.334764° 22/12/22 11:39 AM GMT +05:30</p> <p>Lonere, Maharashtra, India 58CM+4XG, Lonere, Maharashtra 402104, India Lat 18.170428° Long 73.334766° 22/12/22 11:38 AM GMT +05:30</p> <p>Lonere, Maharashtra, India 58CM+4XG, Lonere, Maharashtra 402104, India Lat 18.170458° Long 73.334782° 22/12/22 11:37 AM GMT +05:30</p>
<p>20</p>	<p>Canteen (IOPE)</p>	<p>19/12/2022 15:10</p>



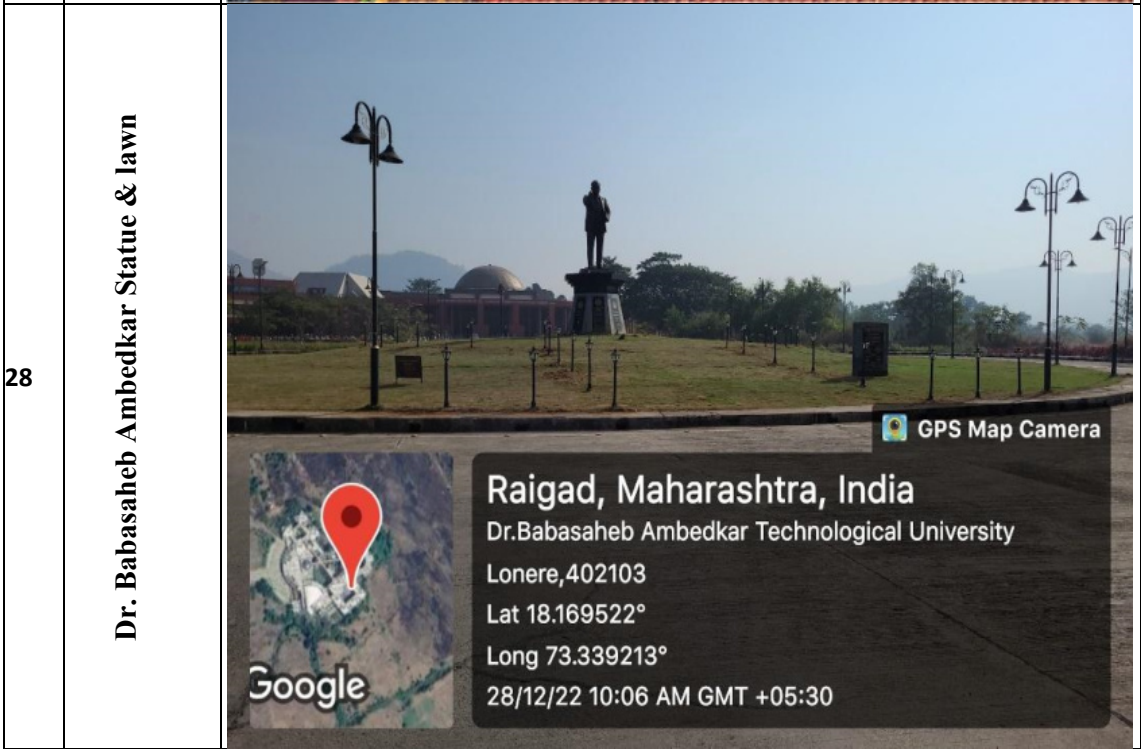
21	Canteen (University)	 <p>Pen, Maharashtra, India 58CQ+595, Pen, Maharashtra 402103, India Lat 18.170098° Long 73.338511° 19/12/22 04:43 PM GMT +05:30</p>
22	Career Development Centre	 <p>Pen, Maharashtra, India 58CQ+595, Pen, Maharashtra 402103, India Lat 18.170143° Long 73.338468° 19/12/22 04:37 PM GMT +05:30</p>







23	Computer Centre	 <p>GPS Map Camera</p>  <p>Lonere, Maharashtra, India  589Q+RHF, Lonere, Maharashtra 402103, India  Lat 18.169668°  Long 73.33889°  19/12/22 04:36 PM GMT +05:30</p>
24	Bank ATM (University)	 <p>GPS Map Camera</p>  <p>Pen, Maharashtra, India  58CQ+595, Pen, Maharashtra 402103, India  Lat 18.169935°  Long 73.338289°  19/12/22 04:35 PM GMT +05:30</p>

25	Open theatre	  <p data-bbox="722 611 1323 814"> <b>Lonere, Maharashtra, India</b>        58CQ+4M7, Lonere, Maharashtra 402103, India        Lat 18.169928°        Long 73.339204°        19/12/22 04:38 PM GMT +05:30     </p>
26	Signage Board	  <p data-bbox="511 1339 1193 1522"> <b>Dr. BABASAHEB AMBEDKAR</b>        TECHNOLOGICAL UNIVERSITY,        VIDYAVIHAR, LONERE  <b>डॉ. बाबासाहेब आंबेडकर</b>        तंत्रशास्त्र विद्यापीठ,        विद्याविहार, लोणेरे  <b>Raigad, Maharashtra, India</b>        Dr.Babasaheb Ambedkar Technological University Lonere,402103        Lat 18.169522°        Long 73.339213°        21/12/22 06:16 PM GMT +05:30     </p>







<p>29</p>	<p>Rickshaw stand</p>	 <div data-bbox="1052 527 1344 562"> <p>GPS Map Camera</p> </div> <div data-bbox="492 569 691 793">  <p>Google</p> </div> <div data-bbox="711 569 1349 793"> <p>Lonere, Maharashtra, India  589M+JHP, loPE, Lonere, Maharashtra 402103, India  Lat 18.169105°  Long 73.334968°  23/01/23 03:33 PM GMT +05:30</p> </div>
<p>30</p>	<p>Water purification plant</p>	 <div data-bbox="1052 1226 1344 1262"> <p>GPS Map Camera</p> </div> <div data-bbox="492 1268 691 1549">  <p>Google</p> </div> <div data-bbox="711 1289 1349 1549"> <p>Lonere, Maharashtra, India  58CP+H5G, Lonere, Maharashtra 402104, India  Lat 18.171468°  Long 73.335235°  23/01/23 03:37 PM GMT +05:30</p> </div>