





# Dr. Babasaheb Ambedkar Technological University, Lonere

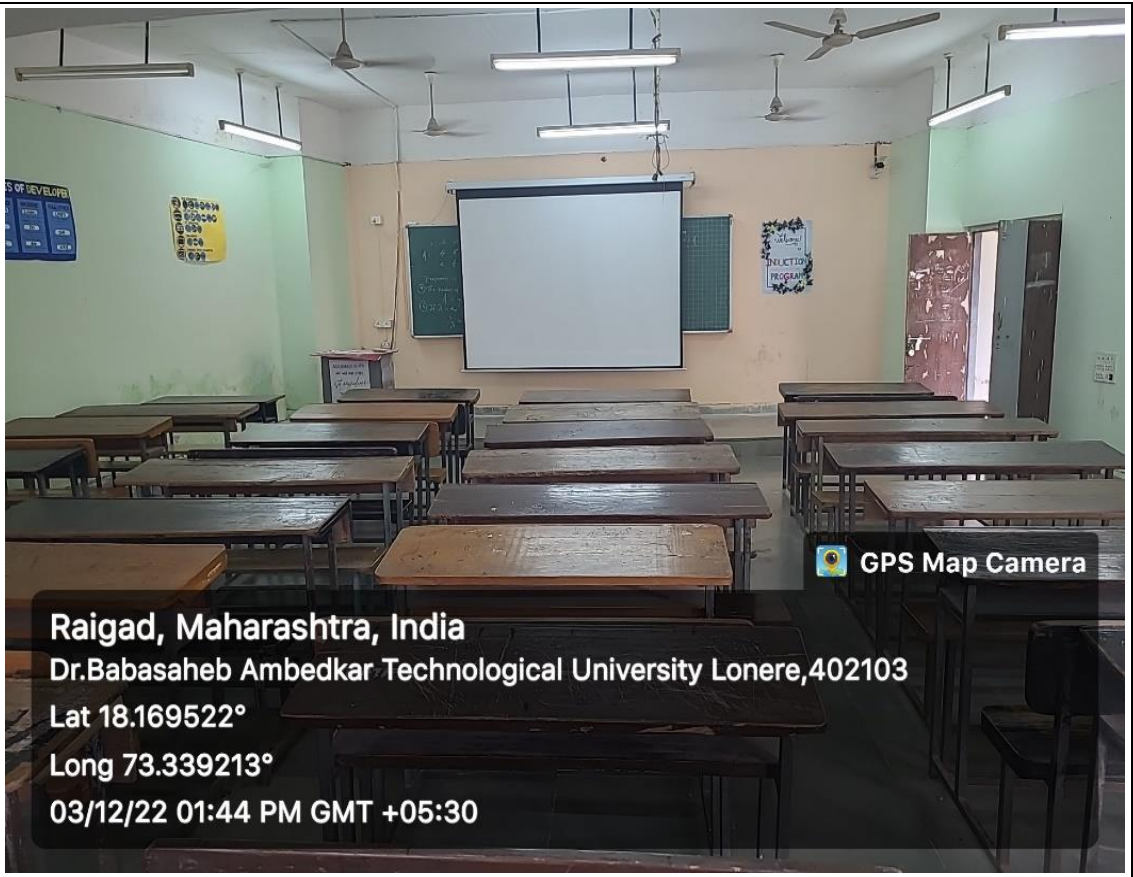
## Statement showing details of Classrooms of all departments

Classrooms: 21


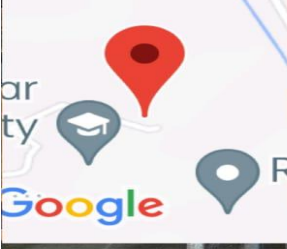

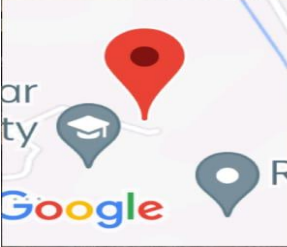

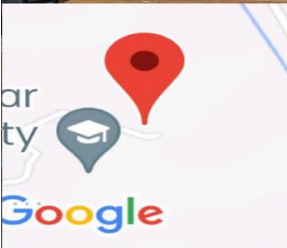
Sr. No.	Classroom with Description	Department	Geotagged Photos									
1	LH201 With ICT facilities such as Projector, Projector screen, LAN	Electrical Engineering	 <p>Unnamed Road, Maharashtra 402103, India</p> <table border="1"><thead><tr><th></th><th>Decimal</th><th>DMS</th></tr></thead><tbody><tr><td>Latitude</td><td>18.186846</td><td>18°11'12" N</td></tr><tr><td>Longitude</td><td>73.331262</td><td>73°19'52" E</td></tr></tbody></table>		Decimal	DMS	Latitude	18.186846	18°11'12" N	Longitude	73.331262	73°19'52" E
	Decimal	DMS										
Latitude	18.186846	18°11'12" N										
Longitude	73.331262	73°19'52" E										
2	LH208 With ICT facilities such as Projector, Projector screen, LAN	Electrical Engineering	 <p>Khadsamble - Muthavali Rd, Repoli, Maharashtra 402104, India</p> <p>Repoli Maharashtra India</p> <p>36°C 97°F</p>									


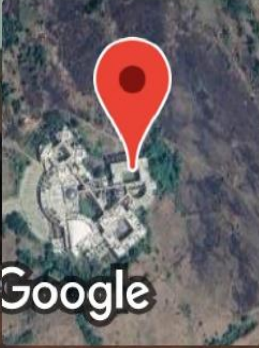


3	LH202 With ICT facilities such as Projector, Projector screen, LAN	Information and Technology	 <div data-bbox="395 701 675 965">  <p>Google</p> </div> <div data-bbox="715 712 1460 958">  GPS Map Camera  <b>Mangrul, Maharashtra, India</b>        Unnamed Road, Mangrul, Maharashtra 402103, India        Lat 18.179539°        Long 73.341947°        07/05/22 12:45 PM        Dept IT 202 Classroom     </div>
4	LH203 With ICT facilities such as Projector, Projector screen, LAN	Information and Technology	 <div data-bbox="395 1469 675 1711">  <p>Google</p> </div> <div data-bbox="715 1480 1460 1704">  GPS Map Camera  <b>Raigad, Maharashtra, India</b>        Towards BATU Ground, Maharashtra 402103, India        Lat 18.172654°        Long 73.337157°        07/05/22 12:53 PM        Dept IT 203 Classroom     </div>




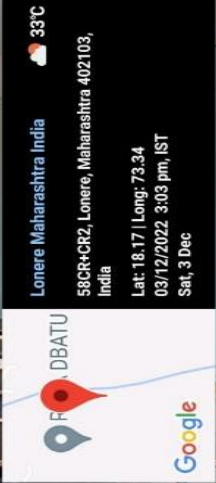


5	LH204 With ICT facilities such as Projector, Projector screen, LAN	Mechanical Engineering	 <div data-bbox="395 600 667 792">  </div> <div data-bbox="715 607 1362 779"> <p><b>Raigad, Maharashtra, India</b>  Vice Chancellors Bungalow, Maharashtra 402103, India  Lat 18.167306°  Long 73.333462°  05/05/22 12:55 PM  LH204 Mechanical Engineering</p> </div>
6	LH206 With ICT facilities such as Projector, Projector screen, LAN	Mechanical Engineering	 <div data-bbox="360 1115 632 1339">  </div> <div data-bbox="651 1122 1219 1330"> <p><b>Lonere, Maharashtra, India</b>  58CR+CR2, Lonere, Maharashtra 402103, India  Lat 18.170191°  Long 73.339342°  07/05/22 03:18 PM  LH 206 MECHANICAL</p> </div>
7	LH207 With ICT facilities such as Projector, Projector screen, LAN	Mechanical Engineering	 <div data-bbox="360 1653 632 1877">  </div> <div data-bbox="651 1659 1219 1868"> <p><b>Lonere, Maharashtra, India</b>  58CR+CR2, Lonere, Maharashtra 402103, India  Lat 18.170185°  Long 73.33933°  07/05/22 03:15 PM  LH 207 MECHANICAL</p> </div>

8	LH002 With ICT facilities such as Projector, Projector screen, LAN	Computer Engineering	 <p>GPS Map Camera</p> <p><b>Raigad, Maharashtra, India</b>  <b>Dr.Babasaheb Ambedkar Technological University Lonere,402103</b>  <b>Lat 18.169522°</b>  <b>Long 73.339213°</b>  <b>03/12/22 01:44 PM GMT +05:30</b></p>
---	--	----------------------	---

9	LH004 With ICT facilities such as Projector, Projector screen, LAN	Computer Engineering	 <p>GPS Map Camera</p> <p><b>Raigad, Maharashtra, India</b>  <b>Dr.Babasaheb Ambedkar Technological University Lonere,402103</b>  <b>Lat 18.169522°</b>  <b>Long 73.339213°</b>  <b>03/12/22 01:48 PM GMT +05:30</b></p>
---	--	----------------------	--

10	LH003 With ICT facilities such as Projector, Projector screen, LAN	Chemical Engineering	 <p>GPS Map Camera</p>  <p>Dr. Babasaheb Ambedkar Technological University Lonere, Maharashtra, India  <b>58CQ+CJ7, Maharashtra 402103, India</b>  <b>Lat 18.17073° Long 73.339288°</b>  <b>GMT +05:30</b>  <b>Note : LH003 Chemical</b></p>
11	LH006 With ICT facilities such as Projector, Projector screen, LAN	Chemical Engineering	 <p>GPS Map Camera</p>  <p>Dr. Babasaheb Ambedkar Technological University Lonere, Maharashtra, India  <b>58CQ+CJ7, Maharashtra 402103, India</b>  <b>Lat 18.17073° Long 73.339288°</b>  <b>GMT +05:30</b>  <b>Note : LH006 Chemical</b></p>
12	LH205 With ICT facilities such as Projector, Projector screen, LAN	Chemical Engineering	 <p>GPS Map Camera</p>  <p>Dr. Babasaheb Ambedkar Technological University Lonere, Maharashtra, India  <b>58CQ+CJ7, Maharashtra 402103, India</b>  <b>Lat 18.17073° Long 73.339288°</b>  <b>GMT +05:30</b>  <b>Note : LH205 Chemical</b></p>

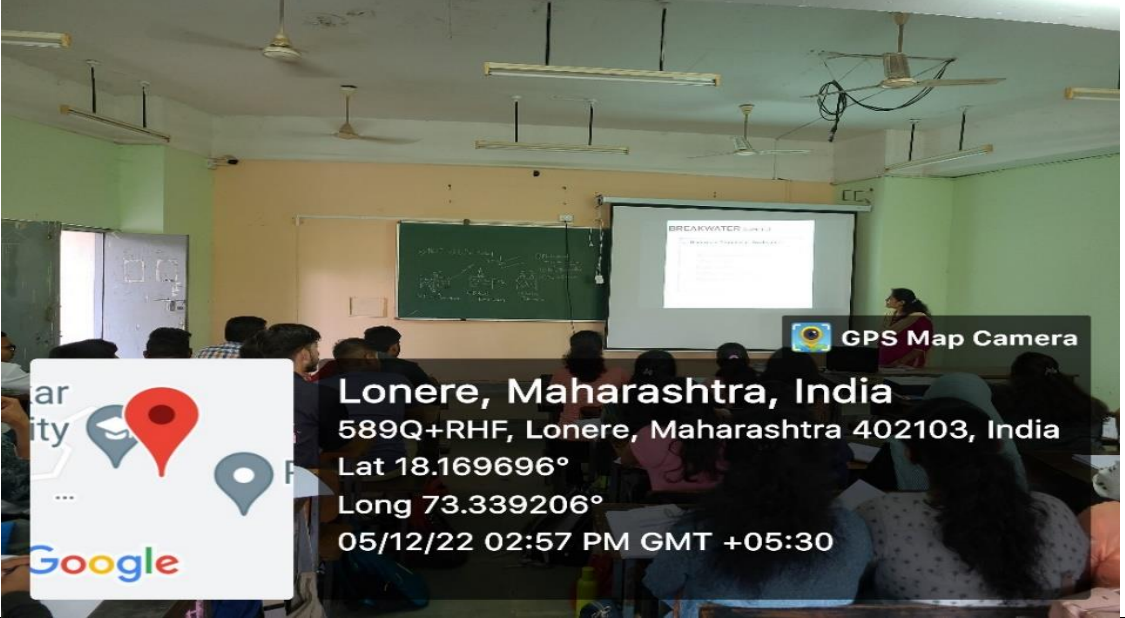
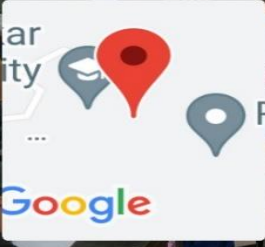


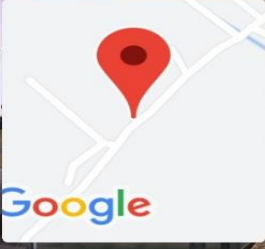

13	LH001 With ICT facilities such as Projector, Projector screen, LAN	Petrochemical Engineering	 <div data-bbox="391 728 651 1075">  <p>Google</p> </div> <div data-bbox="678 660 1460 1086"> <p>GPS Map Camera</p> <p><b>Lonere, Maharashtra, India</b>  58CQ+4M7, Lonere, Maharashtra 402103, India  Lat 18.170221°  Long 73.339267°  23/11/22 01:57 PM GMT +05:30</p> </div>
14	LH102 With ICT facilities such as Projector, Projector screen, LAN	Petrochemical Engineering	 <div data-bbox="391 1624 651 1971">  <p>Google</p> </div> <div data-bbox="678 1556 1460 1982"> <p>GPS Map Camera</p> <p><b>Lonere, Maharashtra, India</b>  58CQ+4M7, Lonere, Maharashtra 402103, India  Lat 18.169965°  Long 73.339435°  23/11/22 02:32 PM GMT +05:30</p> </div>

15	LH I01 With ICT facilities such as Projector, Projector screen, LAN	Electronics and Telecommunication	 <div data-bbox="399 683 1452 806">  <p><b>Nhave Maharashtra India</b> 33°C  58HG+R65, Nhave, Maharashtra 402104, India  Lat: 18.18   Long: 73.33  03/12/2022 2:51 pm, IST  Sat, 3 Dec</p> </div>
16	LH104 With ICT facilities such as Projector, Projector screen, LAN	Electronics and Telecommunication	 <div data-bbox="1236 840 1452 1321">  <p><b>Lonere Maharashtra India</b> 33°C  58CR+CR2, Lonere, Maharashtra 402103, India  Lat: 18.17   Long: 73.34  03/12/2022 3:03 pm, IST  Sat, 3 Dec</p> </div>
17	LH105 With ICT facilities such as Projector, Projector screen, LAN	Electronics and Telecommunication	 <div data-bbox="1236 1355 1452 1892">  <p><b>Veer Maharashtra India</b> 33°C  58FQ+X46, Towards BATU Ground, Veer, Maharashtra 402103, India  Lat: 18.17   Long: 73.34  03/12/2022 3:06 pm, IST  Sat, 3 Dec</p> </div>

18	LH106 With ICT facilities such as Projector, Projector screen, LAN	Electronics and Telecommunication	 <div data-bbox="395 862 774 1025">  </div> <div data-bbox="774 862 1449 1025"> <p><b>Lonere Maharashtra India</b> 33°C  <b>58CQ+4M7, Lonere, Maharashtra 402103, India</b>  <b>Lat: 18.17   Long: 73.34</b>  <b>03/12/2022 2:58 pm, IST</b>  <b>Sat, 3 Dec</b></p> </div>
----	--	-----------------------------------	--

19	LH109 With ICT facilities such as Projector, Projector screen, LAN	Electronics and Telecommunication	 <div data-bbox="1236 1612 1449 1899">  </div> <div data-bbox="1236 1093 1449 1612"> <p><b>Internet not available</b>  <b>Internet not available</b>  <b>Lat: 18.17   Long: 73.34</b>  <b>05/12/2022 10:19 am, IST</b>  <b>Mon, 5 Dec</b></p> </div>
----	--	-----------------------------------	---



20	LH005 With ICT facilities such as Projector, Projector screen, LAN	Civil Engineering	 <div data-bbox="391 555 657 801">  <p>Google</p> </div> <div data-bbox="699 566 1455 757"> <p><b>Lonere, Maharashtra, India</b>  589Q+RHF, Lonere, Maharashtra 402103, India  Lat 18.169696°  Long 73.339206°  05/12/22 02:57 PM GMT +05:30</p> </div> <div data-bbox="1152 517 1455 555">  GPS Map Camera </div>
21	LH103 With ICT facilities such as Projector, Projector screen, LAN	Civil Engineering	 <div data-bbox="391 1182 657 1429">  <p>Google</p> </div> <div data-bbox="699 1193 1455 1406"> <p><b>Veer, Maharashtra, India</b>  58FQ+X46, Towards BATU Ground, Veer,  Maharashtra 402103, India  Lat 18.173404°  Long 73.337526°  05/12/22 02:53 PM GMT +05:30</p> </div> <div data-bbox="1152 1144 1455 1182">  GPS Map Camera </div>