





Dr. Babasaheb Ambedkar Technological University, Lonere



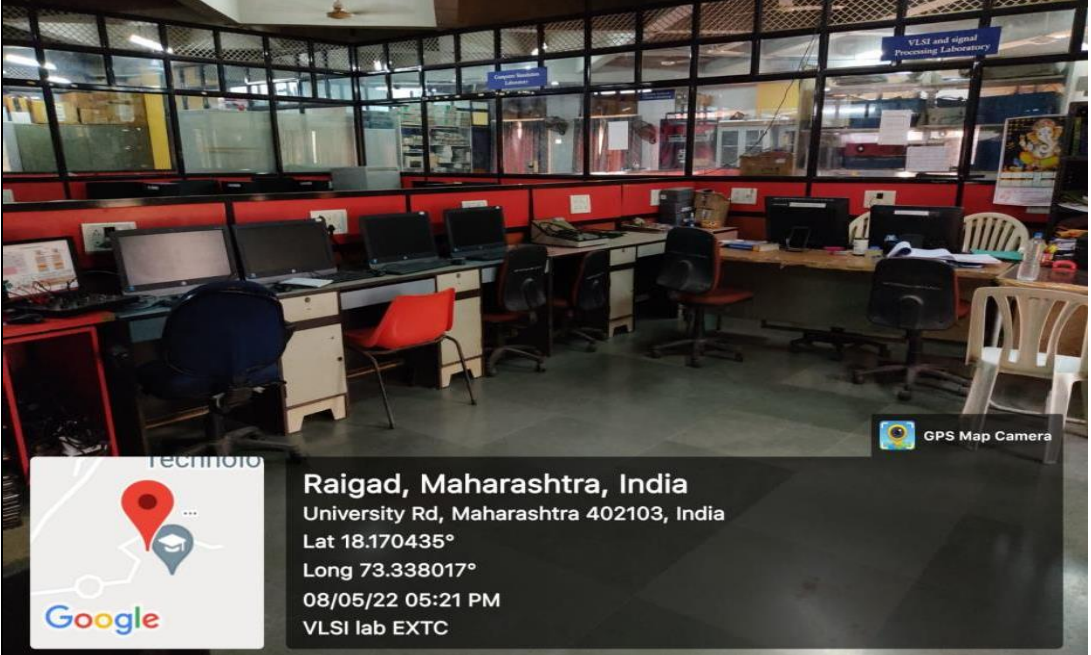
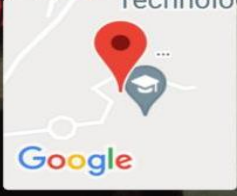
Statement showing details of Laboratories of all departments

Total no. of Laboratories: 48

Sr. No.	Laboratory Name	Department	Geotagged Image
1	Computer Simulation	Electronics and Telecommunication Engineering	 <p>Raigad, Maharashtra, India University Rd, Maharashtra 402103, India Lat 18.170372° Long 73.337944° 08/05/22 05:20 PM CS lab EXTC</p>
2	EDC	Electronics and Telecommunication Engineering	 <p>Raigad, Maharashtra, India University Rd, Maharashtra 402103, India Lat 18.170424° Long 73.338007° 08/05/22 05:18 PM EDC lab EXTC</p>




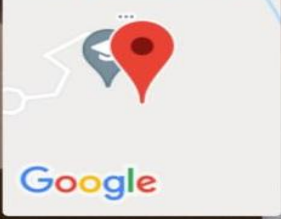


Dr. Babasaheb Ambedkar Technological University, Lonere

3	AC	Electronics and Telecommunication Engineering	 <p>GPS Map Camera</p>  <p>Raigad, Maharashtra, India University Rd, Maharashtra 402103, India Lat 18.170424° Long 73.338007° 08/05/22 05:19 PM AC lab EXTC</p>
4	VLSI	Electronics and Telecommunication Engineering	 <p>GPS Map Camera</p>  <p>Raigad, Maharashtra, India University Rd, Maharashtra 402103, India Lat 18.170435° Long 73.338017° 08/05/22 05:21 PM VLSI lab EXTC</p>









Dr. Babasaheb Ambedkar Technological University, Lonere

5	IT Lab 1 Information Technology	 <p>GPS Map Camera</p>  <p>Raigad, Maharashtra, India University Rd, Maharashtra 402103, India Lat 18.169542° Long 73.338882° 07/05/22 12:12 PM Lab 1 Department of IT</p>
6	IT Lab 2 Information Technology	 <p>GPS Map Camera</p>  <p>Raigad, Maharashtra, India Dr. Babasaheb Ambedkar Technological University, 589Q+PHM, Maharashtra 402103, India Lat 18.169544° Long 73.339111° 07/05/22 12:14 PM Lab 2 Department of IT</p>

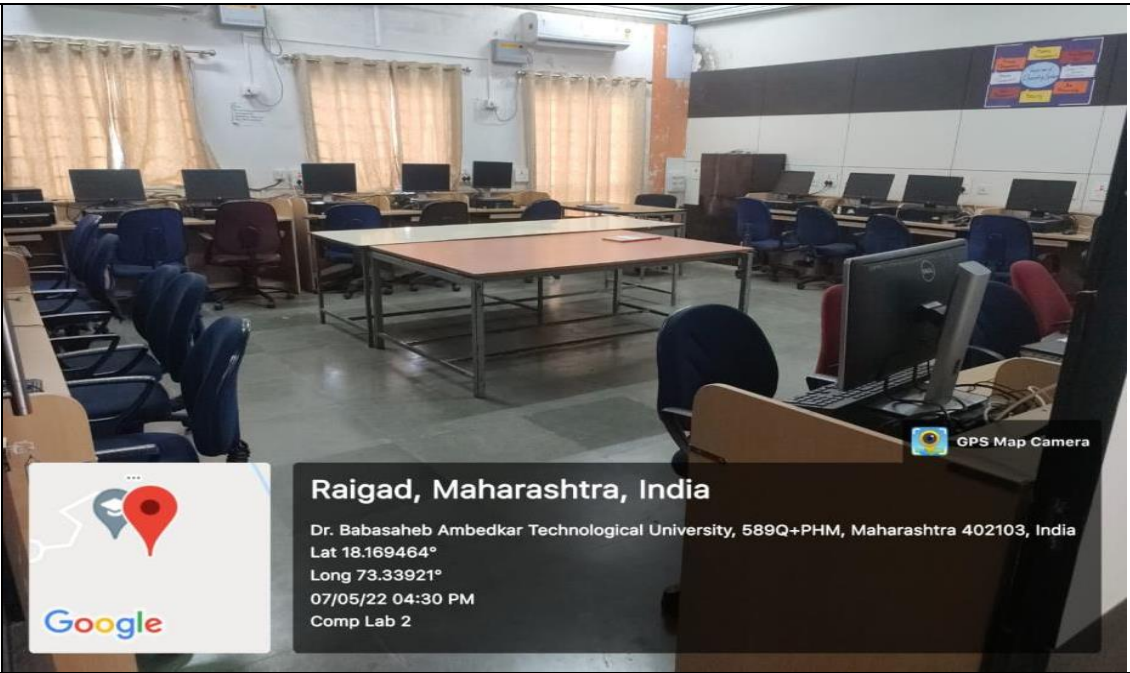

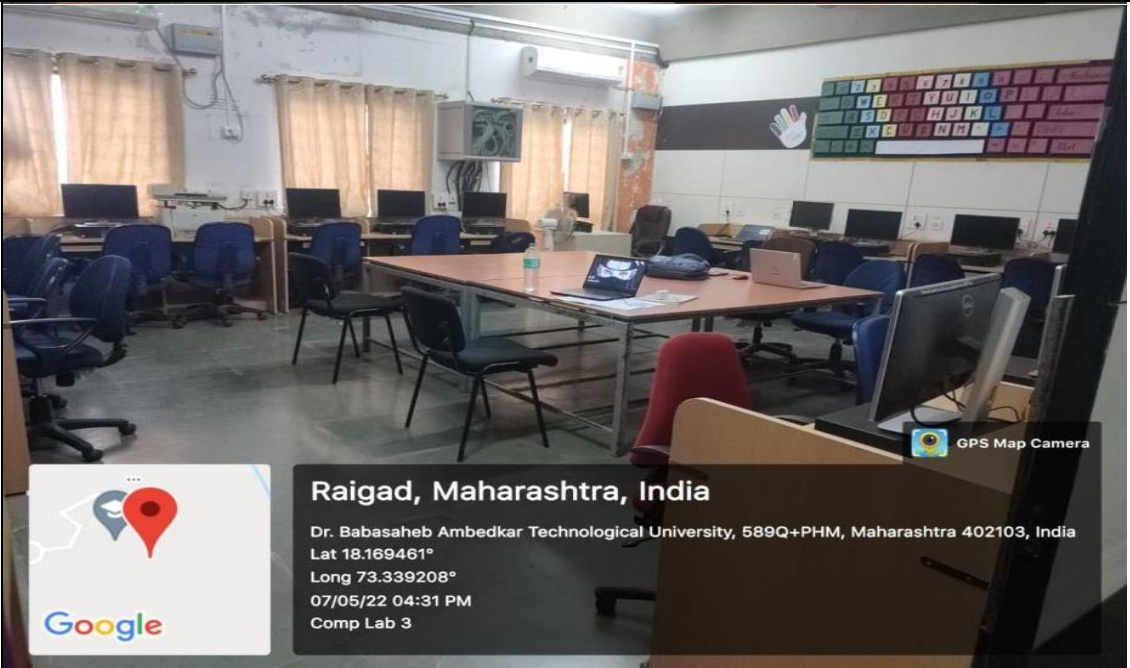



Dr. Babasaheb Ambedkar Technological University, Lonere

7	IT Lab 3	Information Technology	 <p>Google  Raigad, Maharashtra, India University Rd, Maharashtra 402103, India Lat 18.169568° Long 73.338802° 07/05/22 12:27 PM Lab 3 Department of IT</p>
8	IT Lab 4	Information Technology	 <p>Google  Raigad, Maharashtra, India 589Q+PHM, Maharashtra 402103, India Lat 18.16934° Long 73.339076° 07/12/22 10:04 AM</p>
8	COMP Lab 1	Computer Engineering	 <p>Google  Raigad, Maharashtra, India Dr. Babasaheb Ambedkar Technological University, 589Q+PHM, Maharashtra 402103, India Lat 18.169499° Long 73.339232° 07/05/22 04:25 PM Comp Lab 1</p>



Dr. Babasaheb Ambedkar Technological University, Lonere







9	COMP Lab 2 Computer Engineering	 <p>GPS Map Camera</p>  <p>Raigad, Maharashtra, India Dr. Babasaheb Ambedkar Technological University, 589Q+PHM, Maharashtra 402103, India Lat 18.169464° Long 73.33921° 07/05/22 04:30 PM Comp Lab 2</p>
10	COMP Lab 3 Computer Engineering	 <p>GPS Map Camera</p>  <p>Raigad, Maharashtra, India Dr. Babasaheb Ambedkar Technological University, 589Q+PHM, Maharashtra 402103, India Lat 18.169461° Long 73.339208° 07/05/22 04:31 PM Comp Lab 3</p>




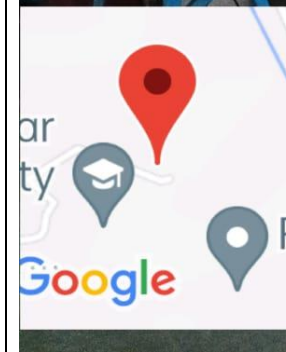


Dr. Babasaheb Ambedkar Technological University, Lonere

11	COMP Lab 4	Computer Engineering	 <p>Google</p> <p>Raigad, Maharashtra, India Dr. Babasaheb Ambedkar Technological University, 589Q+PHM, Maharashtra 402103, India Lat 18.169448° Long 73.339204° 07/05/22 04:32 PM Comp Lab 4</p> <p>GPS Map Camera</p>
12	Physics lab	Physics	 <p>Google</p> <p>Raigad, Maharashtra, India 589Q+PHM, Maharashtra 402103, India Lat 18.169342° Long 73.339069° 06/12/22 05:09 PM GMT +05:30</p> <p>GPS Map Camera</p>

13	Physics lab - Dark room	Physics	 <p> Raigad, Maharashtra, India 589Q+PHM, Maharashtra 402103, India Lat 18.169342° Long 73.339069° 06/12/22 05:08 PM GMT +05:30 </p>
14	Physics lab -SCADA	Physics	 <p> Raigad, Maharashtra, India 589Q+PHM, Maharashtra 402103, India Lat 18.169397° Long 73.339041° 06/12/22 05:05 PM GMT +05:30 </p>
15	Physics research lab	Physics	 <p> Raigad, Maharashtra, India 589Q+PHM, Maharashtra 402103, India Lat 18.169337° Long 73.339058° 06/12/22 05:02 PM GMT +05:30 </p>

16	Petrochemical Engineering Lab	Petrochemical Engineering	 <p style="text-align: right;"> GPS Map Camera</p>  <p>DBATU, Maharashtra, India 58CQ+56M, DBATU, Maharashtra 402103, India Lat 18.170484° Long 73.338009° 15/12/22 11:14 AM GMT +05:30 Lab Name : Petrochemical Engineering</p>
17	Petrochemical Synthesis Lab	Petrochemical Engineering	 <p style="text-align: right;"> GPS Map Camera</p>  <p>DBATU, Maharashtra, India 58CQ+56M, DBATU, Maharashtra 402103, India Lat 18.170484° Long 73.338009° 15/12/22 11:39 AM GMT +05:30 Lab Name : Petrochemical Synthesis</p>

18	Chemical Reaction Engineering Lab	Petrochemical Engineering	 <p>GPS Map Camera</p>  <p>Lonere, Maharashtra, India 58CQ+56X, Lonere, Maharashtra 402103, India Lat 18.170452° Long 73.338173° 15/12/22 11:43 AM GMT +05:30 Lab Name : Chemical reaction Engineering</p>
19	Biotechnology lab	Chemical Engineering	 <p>GPS Map Camera</p>  <p>Dr. Babasaheb Ambedkar Technological University Lonere, Maharashtra, India 58CQ+CJ7, Maharashtra 402103, India Lat 18.17073° Long 73.339288° GMT +05:30 Note : Biotechnology Lab.</p>

20	Process Design Control Lab	Chemical Engineering	 <p style="text-align: right;"> GPS Map Camera</p>  <p>Dr. Babasaheb Ambedkar Technological University Lonere, Maharashtra, India 58CQ+CJ7, Maharashtra 402103, India Lat 18.17073° Long 73.339288° GMT +05:30 Note : Process Design Control Lab.</p>
21	Fluid Flow Operations Lab	Chemical Engineering	 <p style="text-align: right;"> GPS Map Camera</p>  <p>Dr. Babasaheb Ambedkar Technological University Lonere, Maharashtra, India 58CQ+CJ7, Maharashtra 402103, India Lat 18.17073° Long 73.339288° GMT +05:30 Note : Fluid Flow Operations Lab.</p>

22	Mechanical Operations Lab	<p data-bbox="279 369 319 638">Chemical Engineering</p>  <p data-bbox="1117 504 1420 548">GPS Map Camera</p> <p data-bbox="651 571 1372 622">Dr. Babasaheb Ambedkar Technological University Lonere, Maharashtra, India</p> <p data-bbox="651 627 1396 676">58CQ+CJ7, Maharashtra 402103, India</p> <p data-bbox="651 683 1252 734">Lat 18.17073° Long 73.339288°</p> <p data-bbox="651 750 901 795">GMT +05:30</p> <p data-bbox="651 806 1316 855">Note : Mechanical Operations Lab.</p> 
23	Mass Transfer Operations Lab	<p data-bbox="279 1187 319 1456">Chemical Engineering</p>  <p data-bbox="1117 1321 1420 1366">GPS Map Camera</p> <p data-bbox="651 1377 1372 1429">Dr. Babasaheb Ambedkar Technological University Lonere, Maharashtra, India</p> <p data-bbox="651 1433 1396 1482">58CQ+CJ7, Maharashtra 402103, India</p> <p data-bbox="651 1489 1252 1541">Lat 18.17073° Long 73.339288°</p> <p data-bbox="651 1556 901 1601">GMT +05:30</p> <p data-bbox="651 1612 1356 1662">Note : Mass Transfer Operations Lab</p> 

24

Chemical Reaction Engineering Lab

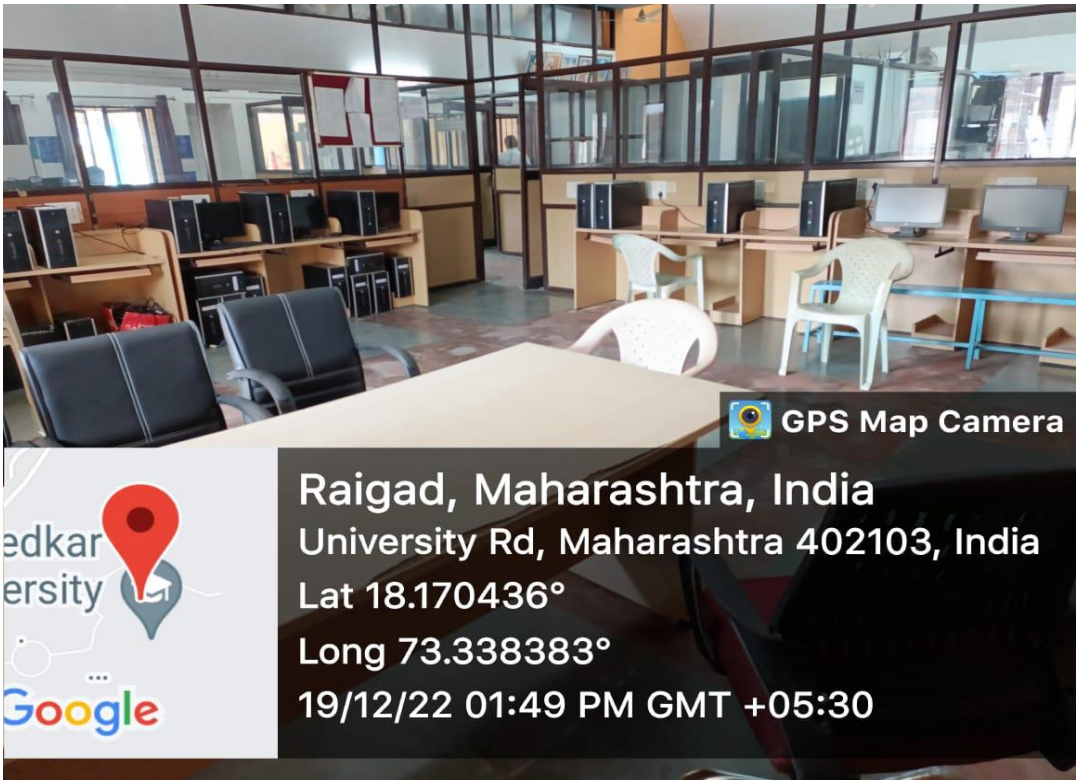
Chemical Engineering



25

CAD / CAM Lab

Mechanical Engineering




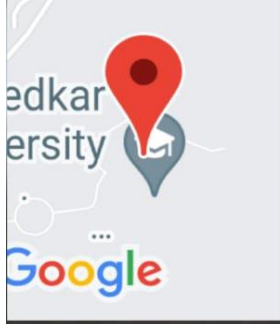
26

IC Engine Lab

Mechanical Engineering



 GPS Map Camera




Raigad, Maharashtra, India
 University Rd, Maharashtra 402103, India
 Lat 18.170436°
 Long 73.338383°
 19/12/22 01:55 PM GMT +05:30

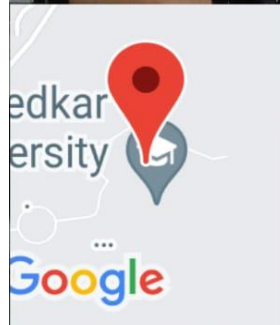
27

Photochemical Machining Lab

Mechanical Engineering



 GPS Map Camera

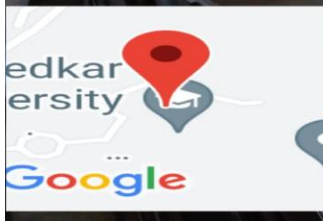


Raigad, Maharashtra, India
 University Rd, Maharashtra 402103, India
 Lat 18.170436°
 Long 73.338383°
 19/12/22 02:00 PM GMT +05:30

28

Strength of Material Lab

Mechanical Engineering



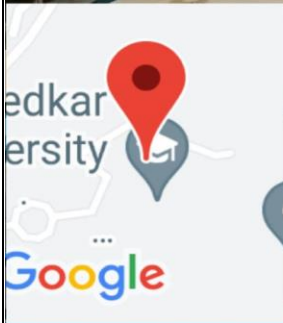
Raigad, Maharashtra, India
University Rd, Maharashtra 402103, India
Lat 18.170436°
Long 73.338383°
19/12/22 01:30 PM GMT +05:30

GPS Map Camera

29

Refrigeration and air conditioning Lab

Mechanical Engineering



Raigad, Maharashtra, India
University Rd, Maharashtra 402103, India
Lat 18.170436°
Long 73.338383°
19/12/22 01:37 PM GMT +05:30

GPS Map Camera

30	Thermal Engineering Lab	Mechanical Engineering	 <p>GPS Map Camera</p>  <p>Raigad, Maharashtra, India University Rd, Maharashtra 402103, India Lat 18.170436° Long 73.338383° 19/12/22 01:31 PM GMT +05:30</p>
31	Material Science and Metrology Lab	Mechanical Engineering	 <p>GPS Map Camera</p>  <p>Raigad, Maharashtra, India University Rd, Maharashtra 402103, India Lat 18.170436° Long 73.338383° 19/12/22 01:18 PM GMT +05:30</p>

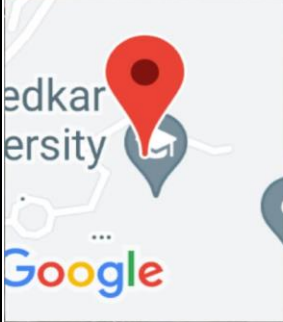
32

Drawing Hall

Mechanical Engineering



GPS Map Camera



Raigad, Maharashtra, India
 University Rd, Maharashtra 402103, India
 Lat 18.170436°
 Long 73.338383°
 19/12/22 01:19 PM GMT +05:30

33

Metrology and Quality Control Lab



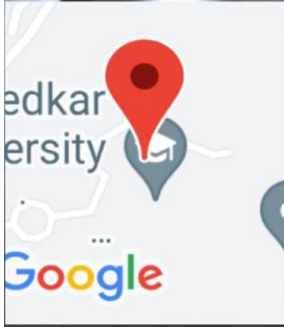



Mechanical Engineering



GPS Map Camera



Raigad, Maharashtra, India
 University Rd, Maharashtra 402103,
 India
 Lat 18.170436°
 Long 73.338383°
 19/12/22 01:18 PM GMT +05:30

34	Mechatronics Lab	Mechanical Engineering	 <p data-bbox="1086 506 1437 551">  GPS Map Camera </p> <div data-bbox="343 555 627 880">  <p data-bbox="343 593 627 728">Raigad University</p> <p data-bbox="343 795 627 862">Google</p> </div> <div data-bbox="627 555 1449 880"> <p data-bbox="646 577 1412 846"> Raigad, Maharashtra, India University Rd, Maharashtra 402103, India Lat 18.170436° Long 73.338383° 19/12/22 01:20 PM GMT +05:30 </p> </div>
35	Fluid Mechanics Lab	Mechanical Engineering	 <p data-bbox="1086 1323 1437 1368">  GPS Map Camera </p> <div data-bbox="343 1373 627 1697">  <p data-bbox="343 1411 627 1545">Raigad University</p> <p data-bbox="343 1612 627 1680">Google</p> </div> <div data-bbox="627 1373 1449 1697"> <p data-bbox="646 1395 1412 1664"> Raigad, Maharashtra, India University Rd, Maharashtra 402103, India Lat 18.170436° Long 73.338383° 19/12/22 01:17 PM GMT +05:30 </p> </div>

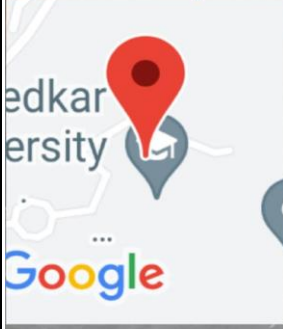
36

Theory of Machines Lab

Mechanical Engineering



 GPS Map Camera




Raigad, Maharashtra, India
 University Rd, Maharashtra 402103, India
 Lat 18.170436°
 Long 73.338383°
 19/12/22 01:16 PM GMT +05:30


37

Heat Transfer Lab



Mechanical Engineering

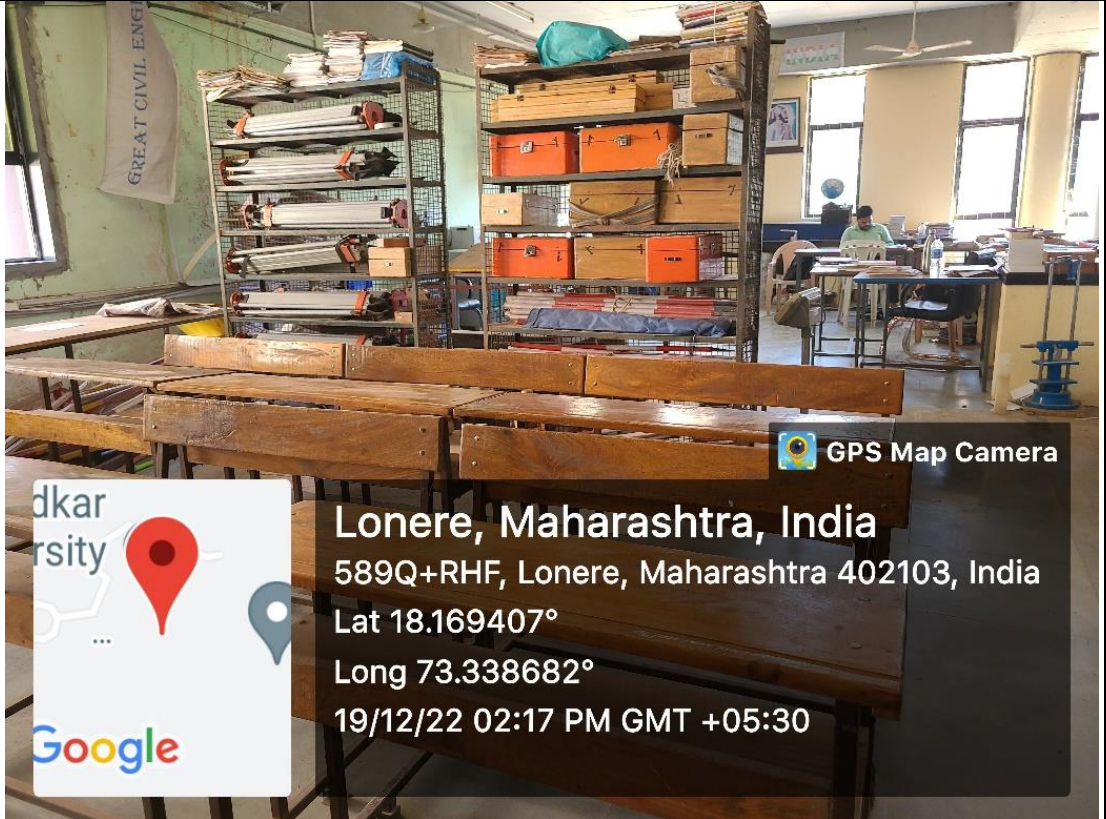



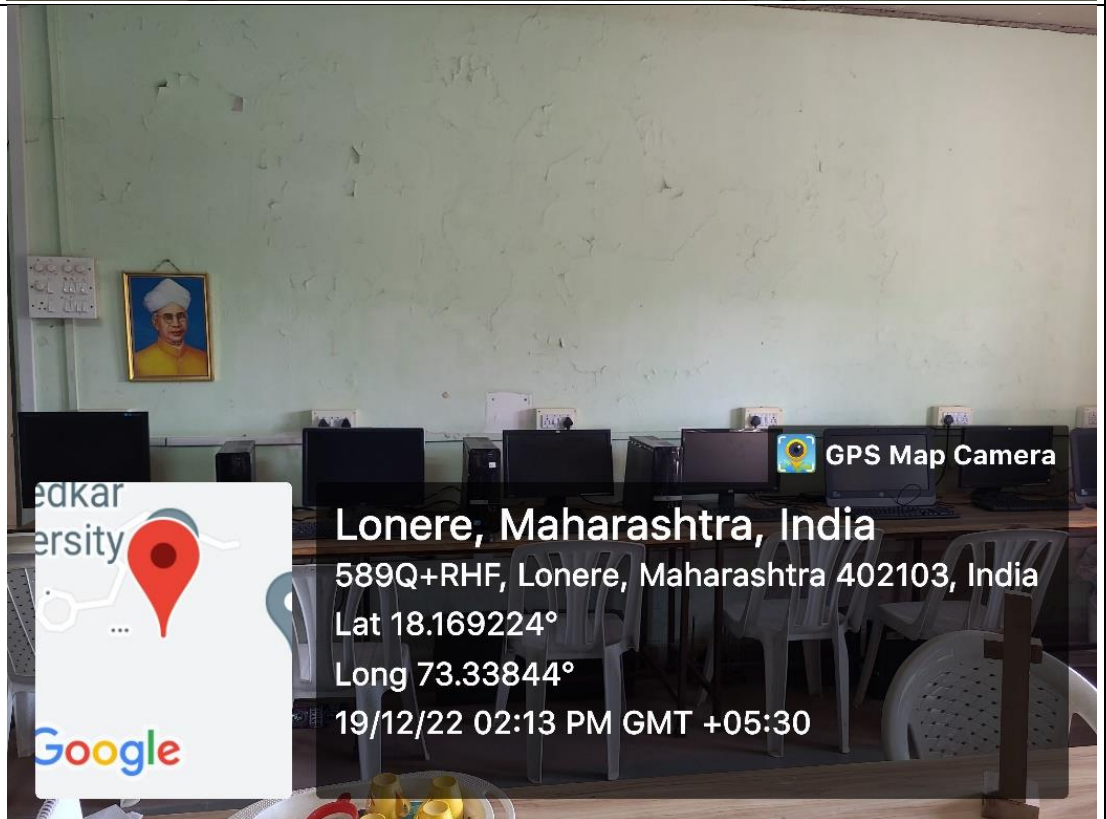
 GPS Map Camera



Raigad, Maharashtra, India
 University Rd, Maharashtra 402103, India
 Lat 18.170436°
 Long 73.338383°
 19/12/22 01:17 PM GMT +05:30

38	Centre for Manufacturing Technology	Mechanical Engineering	 <p>GPS Map Camera</p> <p>Raigad, Maharashtra, India University Rd, Maharashtra 402103, India Lat 18.170436° Long 73.338383° 19/12/22 03:07 PM GMT +05:30</p>
39	Civil Engineering Laboratories	Civil Engineering	 <p>GPS Map Camera</p> <p>Lonere, Maharashtra, India 589Q+RHF, Lonere, Maharashtra 402103, India Lat 18.169412° Long 73.338697° 19/12/22 02:14 PM GMT +05:30</p>

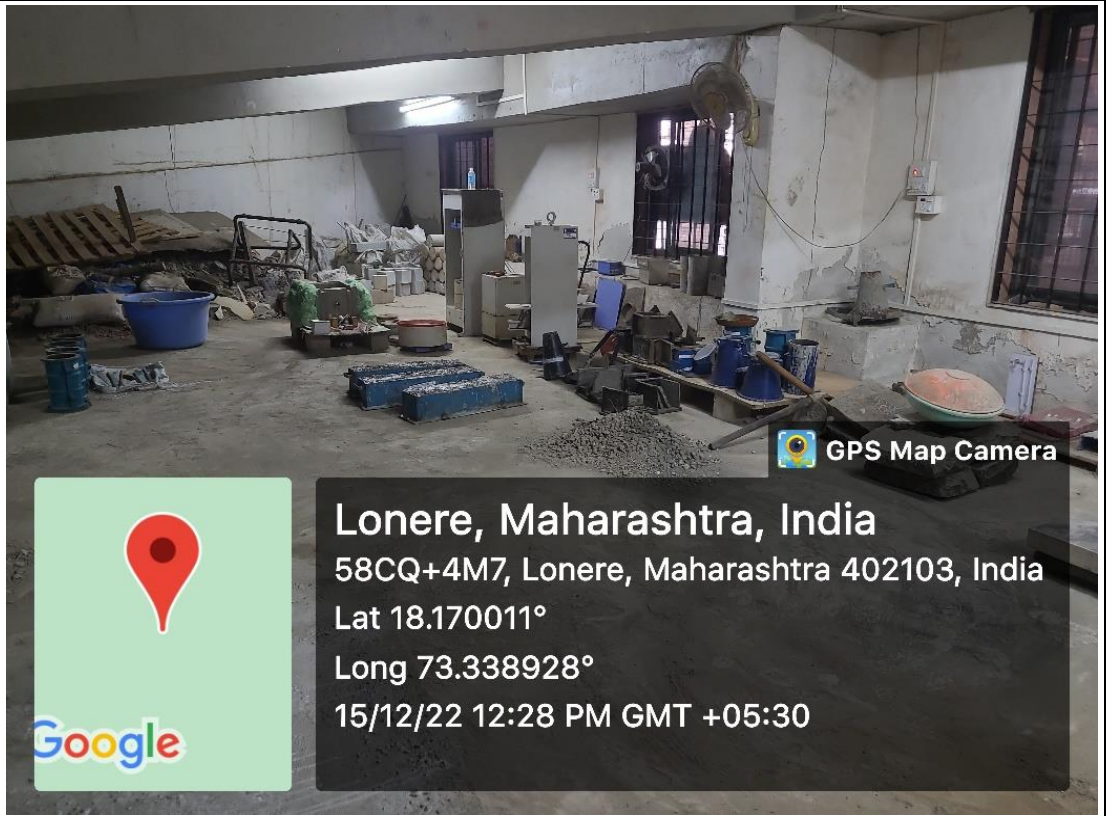
40	Surveying Laboratory	Civil Engineering	 <p>GPS Map Camera</p> <p>Lonere, Maharashtra, India 589Q+RHF, Lonere, Maharashtra 402103, India Lat 18.169407° Long 73.338682° 19/12/22 02:17 PM GMT +05:30</p>
41	Geotechnical Laboratory	Civil Engineering	 <p>GPS Map Camera</p> <p>Lonere, Maharashtra, India 589Q+RHF, Lonere, Maharashtra 402103, India Lat 18.169402° Long 73.338688° 19/12/22 02:03 PM GMT +05:30</p>

42	Hydraulics Laboratory	Civil Engineering	 <p>GPS Map Camera</p> <p>Lonere, Maharashtra, India 589Q+RHF, Lonere, Maharashtra 402103, India Lat 18.169406° Long 73.338684° 19/12/22 02:02 PM GMT +05:30</p>
43	Computer Laboratory	Civil Engineering	 <p>GPS Map Camera</p> <p>Lonere, Maharashtra, India 589Q+RHF, Lonere, Maharashtra 402103, India Lat 18.169224° Long 73.33844° 19/12/22 02:13 PM GMT +05:30</p>

44

Concrete Technology Laboratory

Civil Engineering




Lonere, Maharashtra, India
 58CQ+4M7, Lonere, Maharashtra 402103, India
 Lat 18.170011°
 Long 73.338928°
 15/12/22 12:28 PM GMT +05:30

45

Language Lab

English

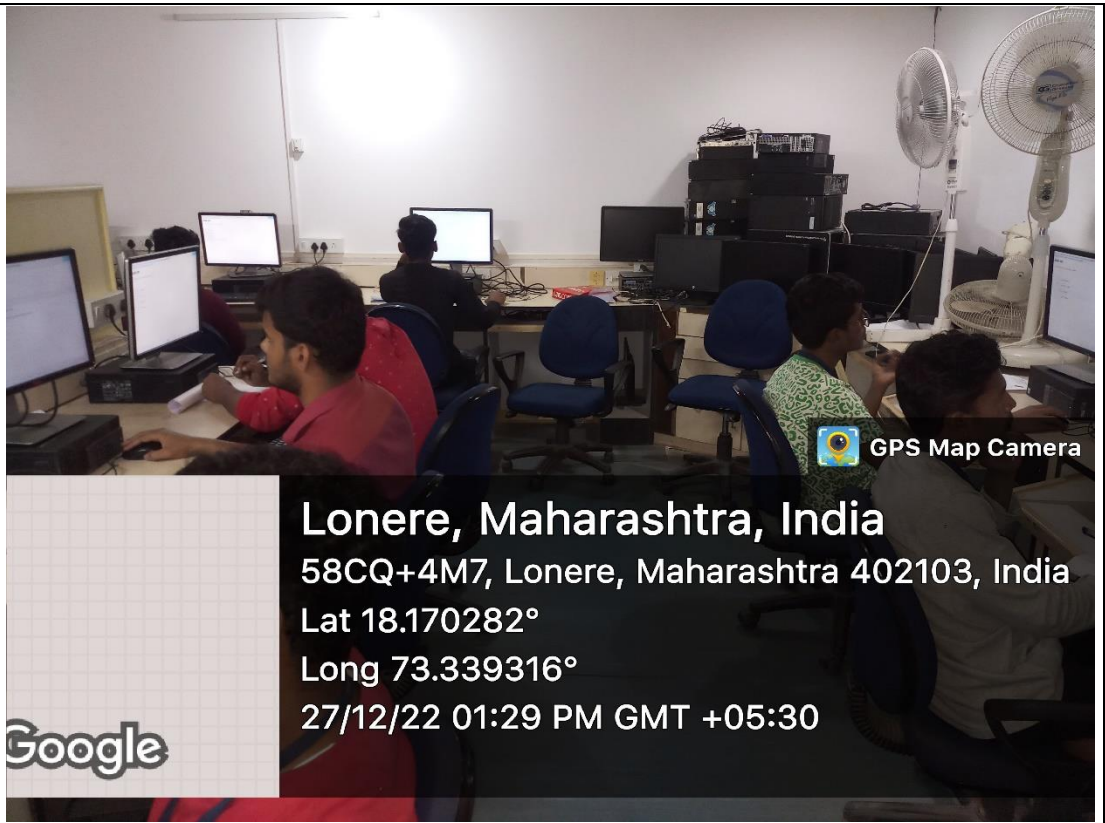



Pen, Maharashtra, India
 58CM+6MG, Pen, Maharashtra 402104, India
 Lat 18.170436°
 Long 73.334227°
 21/12/22 01:55 PM GMT +05:30
 Lab Name: Language Lab

46	Chemistry Laboratory 1 Chemistry	 <p>Raigad, MH, India Mangaon, Raigad, 402103, MH, India Lat 18.180649, Long 73.322403 12/21/2022 02:22 PM GMT+05:30 Note : Captured by GPS Map Camera</p>
47	Chemistry Laboratory 2 Chemistry	 <p>Raigad, MH, India Mangaon, Raigad, 402103, MH, India Lat 18.180649, Long 73.322403 12/21/2022 02:22 PM GMT+05:30 Note : Captured by GPS Map Camera</p>

Computer Center

DBATU University



 GPS Map Camera

Lonere, Maharashtra, India

58CQ+4M7, Lonere, Maharashtra 402103, India

Lat 18.170282°

Long 73.339316°

27/12/22 01:29 PM GMT +05:30

Google